CSAH 20 (Blake Road) Improvements - County Project No. xxx

Maloney Ave to 37th St W

MULTIPURPOSE FINAL PREFERRED LAYOUT

April, 2015

City of Hopkins
Hennepin County, Minnesota

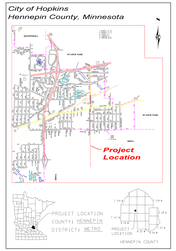

LEGEND

- Proposed Roadway Built Over Inplace Roadway
- Proposed Roadway
- Proposed Islands / Medians
- Proposed Shoulder
- Proposed Bituminous Path
- Proposed Concrete Walk
- Proposed Retaining Walls
- Proposed Driveways
- Proposed Traffic Directional Arrows
- Existing Right of Way
- Proposed Right of Way
- Proposed Temporary Easement
- Approximate Construction Limits
- Proposed Total R/W Acquisition
- Driveway Remnant Area (To Become Greenspace)
- P Partial Taking
- xxx Access Closed

LAYOUT HISTORY:

November, 2014: Submitted Layout #1 to Hennepin County.

Approved by:

CSA-S.P. NO. xxx LAYOUT NO. x PROJECT NO. xxxx
VACINITY OF HOPKINS & ST. LOUIS PARK
FROM EXCELSIOR BLVD. TO TRUNK HIGHWAY 7
BEG. ELEV. xxxxx.xx END ELEV. xxxxx.xx START ELEVATION

Hennepin

REVISIONS

DESIGN SPEED 40 mph
THE TRAFFIC VOLUMES SHOWN ARE ADT VOLS.
THE ALIGNMENTS AND GRADES SHOWN ON THIS MAP ARE SUBJECT TO REVISION OR CHANGE WITHOUT NOTICE

WSB & Associates, Inc.

CONCEPT ONLY

SUBJECT TO CHANGE WITHOUT NOTICE
APRIL 9, 2015

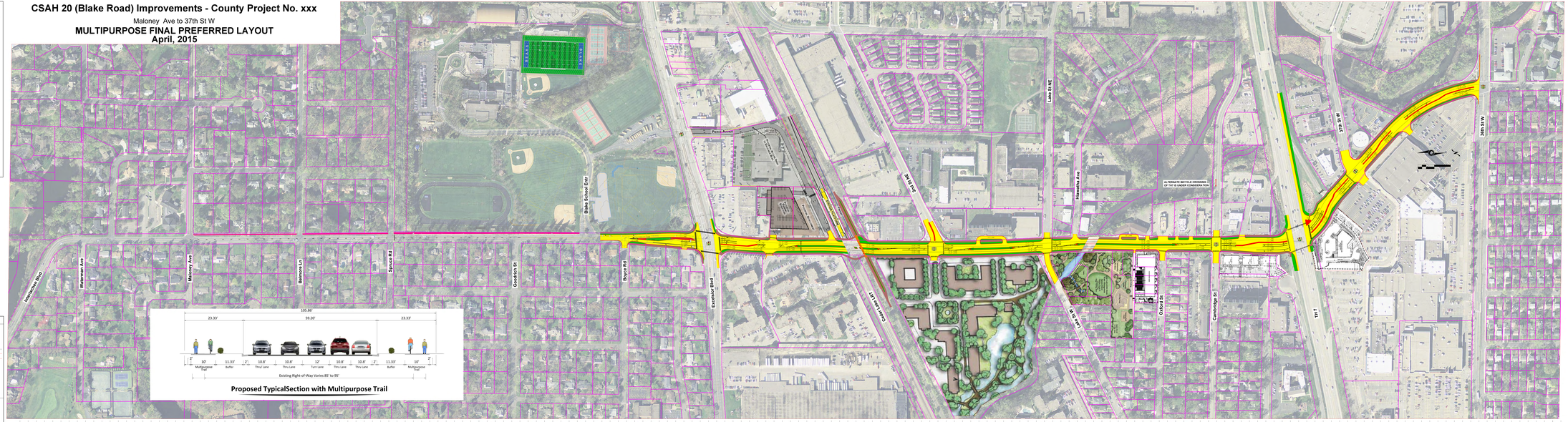

Proposed TypicalSection with Multipurpose Trail

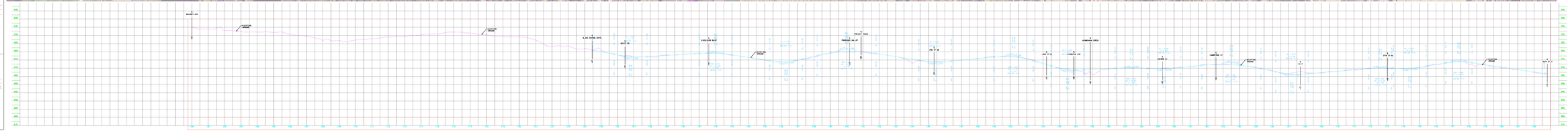
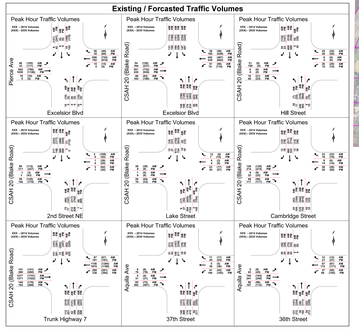
Existing / Forcasted Traffic Volumes